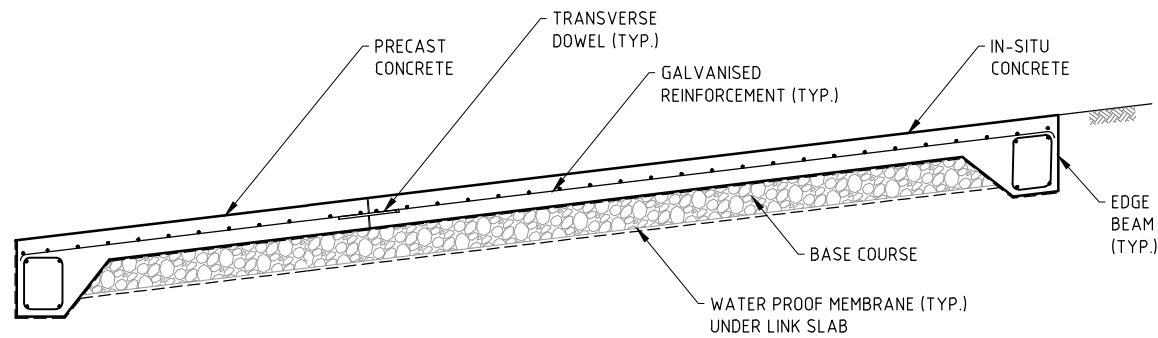
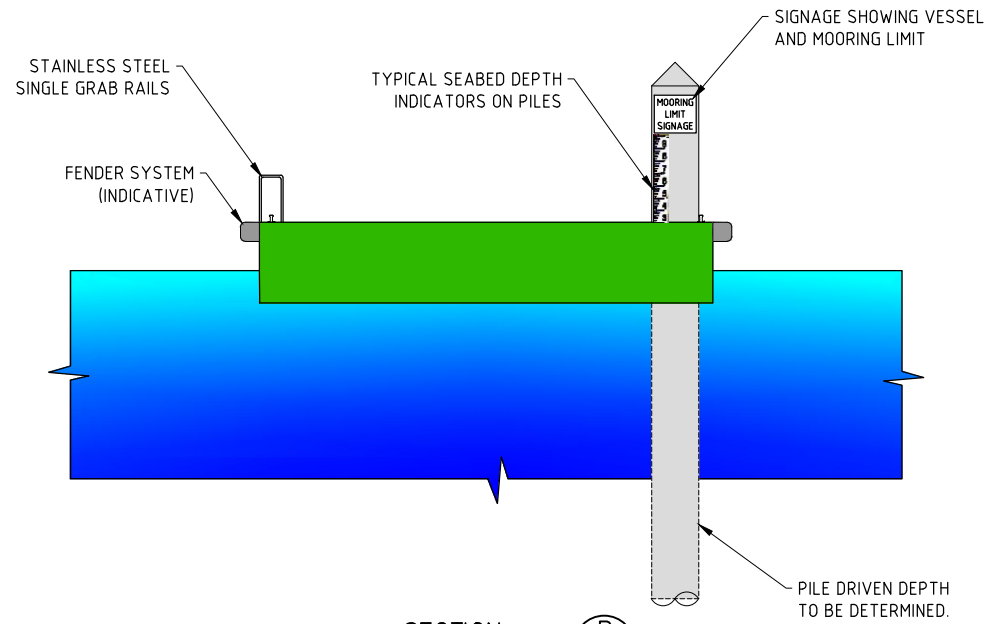


SECTION D
SCALE 1:25



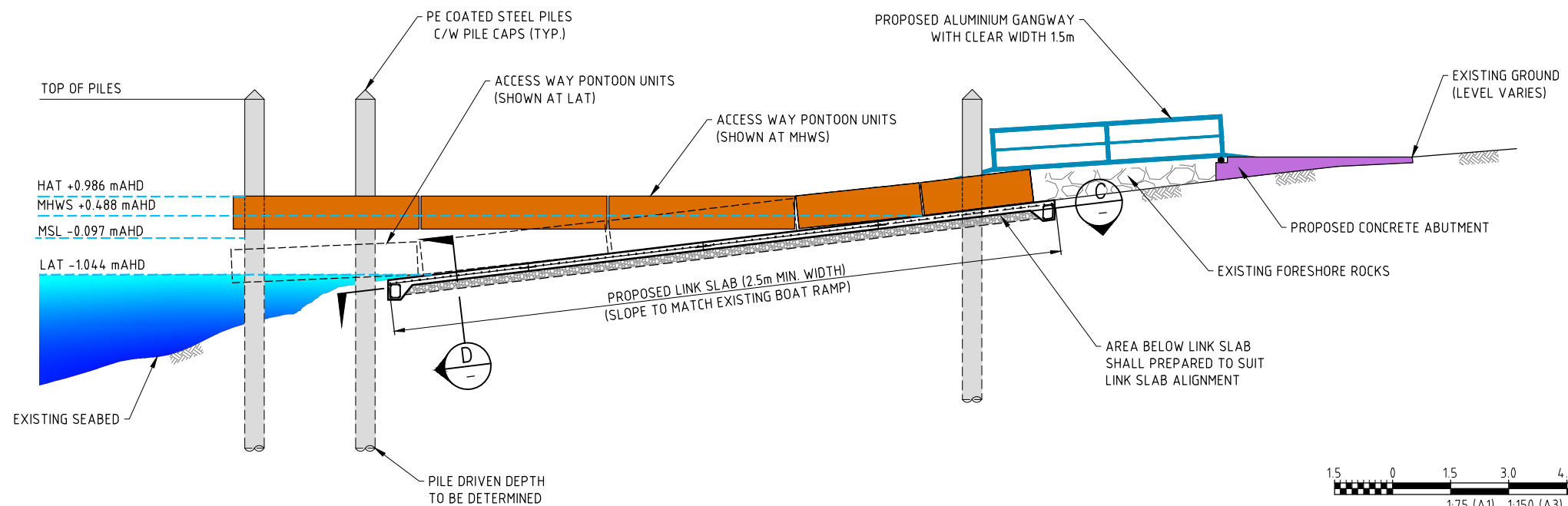
SECTION C
SCALE 1:25



SECTION B
SCALE 1:40

NOTES:

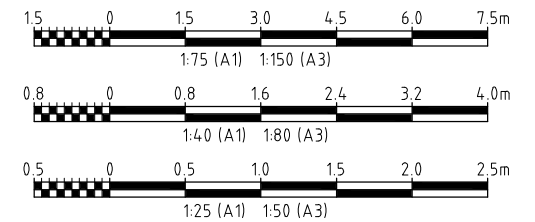
1. ALL LEVELS ARE IN METRES WITH RESPECT TO AUSTRALIAN HEIGHT DATUM (AHD).
2. LENGTH OF THE INDIVIDUAL PONTOON UNITS SHOWN ARE INDICATIVE. CONTRACTOR TO CONFIRM THE LENGTH AS PER THE DESIGN.
3. ANY FILL REQUIRED BELOW CONCRETE LINK SLAB SHALL BE WELL COMPACTED GRANULAR FILL.
4. LOCATION OF MOORING CLEATS ARE INDICATIVE CONTRACTOR TO FINALISE LOCATION AND NUMBER OF CLEATS BASED ON DESIGN MOORING REQUIREMENT.
5. REFER TO PERFORMANCE SPECIFICATION (301015-04031-MA-SPC-001) FOR THE DESIGN REQUIREMENT OF THE PONTOON FACILITY.



SECTION A
SCALE 1:75

LEGEND

- AHD - AUSTRALIAN HEIGHT DATUM
- MSL - MEAN SEA LEVEL
- MHWS - MEAN HIGH WATER SPRINGS
- HAT - HIGHEST ASTRONOMICAL TIDE
- LAT - LOWEST ASTRONOMICAL TIDE



REV	DATE	REVISION DESCRIPTION	DRAWN	DRAFT CHK	DESIGNED	ENG CHK	APPROVED	CUSTOMER	REF DRAWING No	REFERENCE DRAWING TITLE
A	13.09.19	ISSUED FOR INFORMATION	KM	PG	PG	PG	CA			

A1 SHEET	SCALE	AS SHOWN
Copyright © WorleyParsons Services Pty Ltd ABN 61 001 279 812		
ADVISIAN PROJECT No. 301015-04031		

ENGINEERING AND PERMIT STAMPS (As Required)

INFORMATION ONLY
NOT TO BE USED
FOR CONSTRUCTION

CUSTOMER

This drawing is prepared solely for the use of the contractual customer of Advisian and Advisian assumes no liability to any other party for any representations contained in this drawing.

Advisian
Worley Group

**QUARANTINE BAY
PONTOON TYPICAL SECTIONS**

DRG No **301015-04031-MA-DWG-003** REV **A**